

ESSEX COUNTY COUNCIL

PUBLIC PATH DIVERSION ORDER 2018

**FOOTPATH 64 SHALFORD
IN
THE DISTRICT OF BRAINTREE**

**HIGHWAYS ACT 1980 – SECTION 119
PUBLIC PATH DIVERSION ORDER**

PUBLIC PATH DIVERSION ORDER
HIGHWAYS ACT 1980 – SECTION 119
ESSEX COUNTY COUNCIL
FOOTPATH 64 SHALFORD

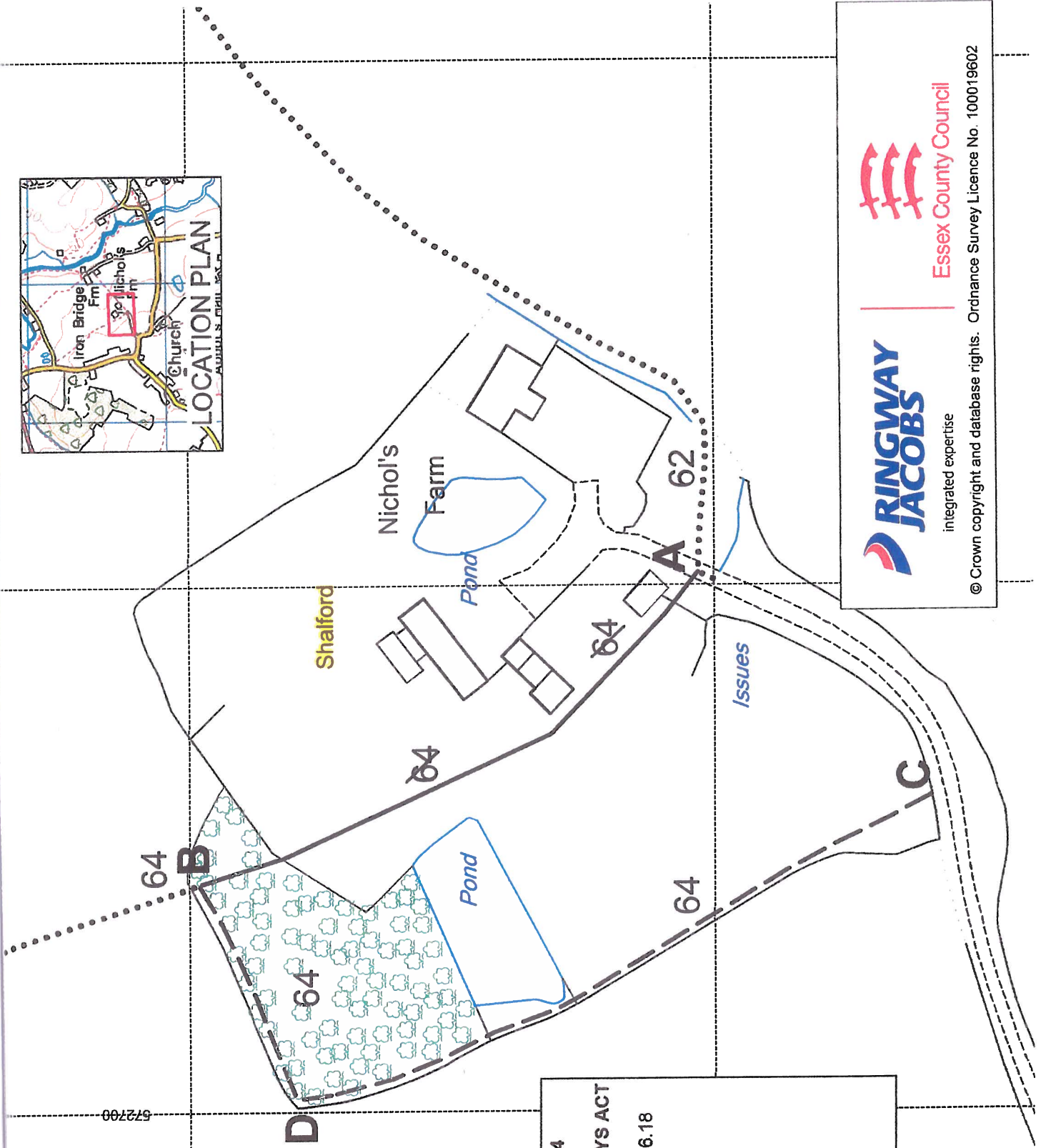
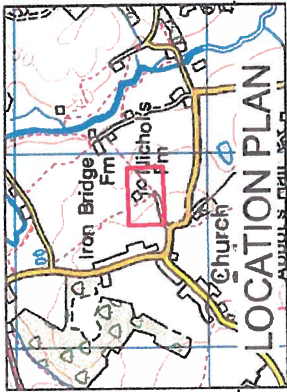
This Order is made by Essex County Council (“the authority”) under section 119 of the Highways Act 1980 (“the 1980 Act”) because it appears to the authority that in the interest of the owners of the land crossed by the footpath described in paragraph 1 of this order it is expedient that the line of the path should be diverted.

The applicant has agreed to defray any compensation which becomes payable in consequence of the coming into force of this order and any expenses incurred in the order making and bringing the new site of the path into a fit condition for use by the public.

Braintree District Council have been consulted and have consented to the making of the order as required by section 120(2) of the 1980 Act.

BY THIS ORDER:

- 1) The public right of way over the land situated at Nichol’s Farm known as Footpath 64 Shalford in the District of Braintree and shown by a bold continuous line on the order map numbered PROW-18-02 rev.25.06.18 contained in this order and described in Part 1 of the Schedule to this order shall be stopped up after 35 days from the date of confirmation of this order.
- 2) There shall at the end of 28 days from the date of confirmation of this order be a public footpath over land situated at Nichol’s Farm known as Footpath 64 Shalford in the District of Braintree described in Part 2 of the Schedule and shown by a bold broken line on the order map numbered PROW-18-02 rev.25.06.18 contained in this order.



572700

228400



Scale: 1:1,000



**REVISION OF FOOTPATH 64
SHALFORD DISTRICT OF
BRAINTREE SECTION 119 HIGHWAYS ACT**

Plan No. PROW-18-02 revised 25.06.18

Key:

- Routes to close A-B
- New Routes C-D-B
- Unaffected Routes

Definitive Map Sheet TL72NW
Scale 1:1,000 (A4 paper)
Grid Reference at A 57280,22830
Post Code at A CM7 5HE

Attesting Officer: *Sam Khan*
Ryson Mousa



**RINGWAY
JACOBS**

integrated expertise

Essex County Council

© Crown copyright and database rights. Ordnance Survey Licence No. 100019602

SCHEDULE

(PART 1)

DESCRIPTION OF SITE OF EXISTING PATH OR WAY

A part length of Footpath 64 Shalford of unknown width shown by a bold continuous line on the order map commencing from point **A** at grid reference 57280,22830 by the unclassified public highway running in a north west then north north westerly direction through the garden of Nichol's Farm for a total distance of approximately 114 metres to reach point **B** at grid reference 57274,22839 by the northern boundary of the garden where it continues unaffected.

(PART 2)

DESCRIPTION OF SITE OF NEW PATH OR WAY

A footpath being 2 metres in width shown by a bold broken line on the order map commencing at point **C** at grid reference 57275,22825 close to where the unclassified public highway meets the south west corner of the garden running in a north north westerly direction through the garden of Nichol's Farm along its western perimeter for a distance of approximately 135 metres to point **D** at grid reference 57270,22838 in the north west corner of the garden then continuing in a north north easterly direction for a final distance of approximately 45 metres to connect to the aforementioned point **B**.

Given under the Common Seal of Essex County Council this *fourteenth* day of *November* 2018

The common seal of **ESSEX**)
COUNTY COUNCIL was here-unto)
affixed in the presence of:)

Attesting Officer: *Susan Mousa*
Susan Mousa



Dated: 14th day of November 2018

PUBLIC PATH DIVERSION ORDER

HIGHWAYS ACT 1980 - SECTION 119

Footpath 64 in the parish of Shalford in the
District of Braintree

Paul Turner
Director, Legal and Assurance
Essex Legal Services

Seax House
Victoria Road South
Chelmsford
Essex
CM1 1QH

HIGHWAYS ACT 1980 – SECTION 119

PUBLIC PATH DIVERSION ORDER 2018

FOOTPATH 64 SHALFORD

THE DISTRICT OF BRAINTREE

ESSEX COUNTY COUNCIL in exercise of the powers conferred upon them in that behalf, hereby confirm the foregoing Order:


THIS ORDER IS HEREBY CONFIRMED AS UNOPPOSED ORDER

The common seal of **ESSEX COUNTY**)
COUNCIL was hereunto affixed on the)
Eleventh day of *January* 2019)
in the presence of:-)

39018



Attesting Officer:

IFEOMA NJOKE


Dated: 11th day of January 2019

CONFIRMATION ORDER

PUBLIC PATH DIVERSION ORDER

**HIGHWAYS ACT 1980
SECTION 119**

Footpath 64 in the parish of Shalford
in the District of Braintree

PAUL TURNER
Director, Legal and Assurance

Essex County Council
Seax House
Victoria Road South
Chelmsford
Essex
CM1 1QH

HIGH/10936 (KAS)
FP 64 Diversion